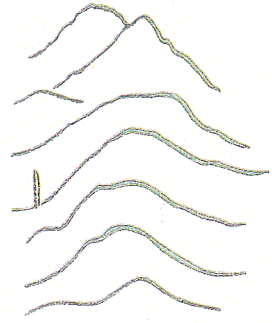


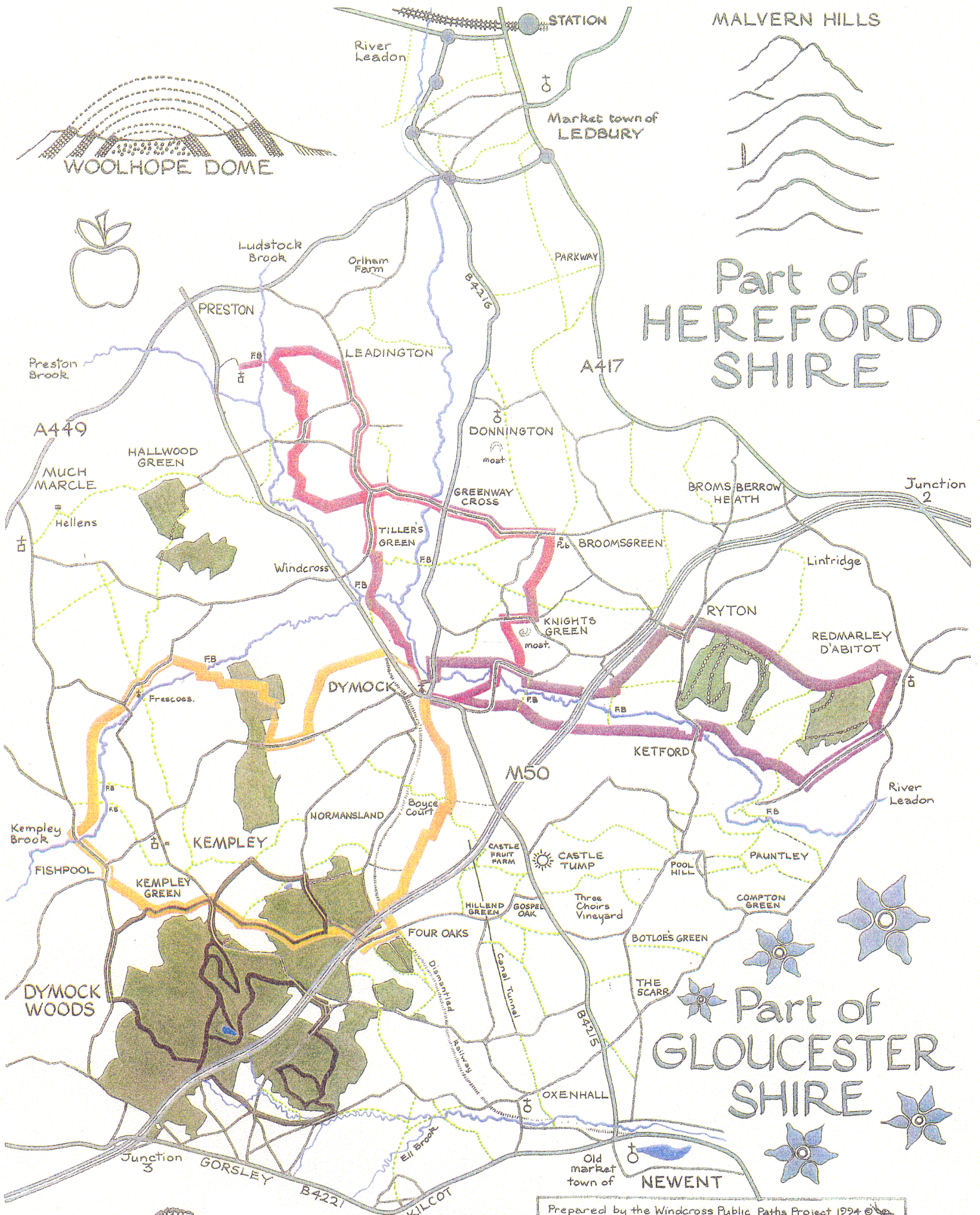


WOOLHOPE DOME


MALVERN HILLS



Part of HEREFORD SHIRE







Part of GLOUCESTER SHIRE



MAY HILL

Prepared by the Windcross Public Paths Project 1994

This map shows the main network of public footpaths including

-  Daffodil Way
-  Poets Path I
-  Poets Path II
-  Walks in Dymock Woods

Descriptive leaflets with maps are on sale in local shops and Tourist Information Centres.
Enjoy your walk and please observe the Country Code.